



SAVANNAH RIVER SITE

Where We Are: Directions from Augusta, GA

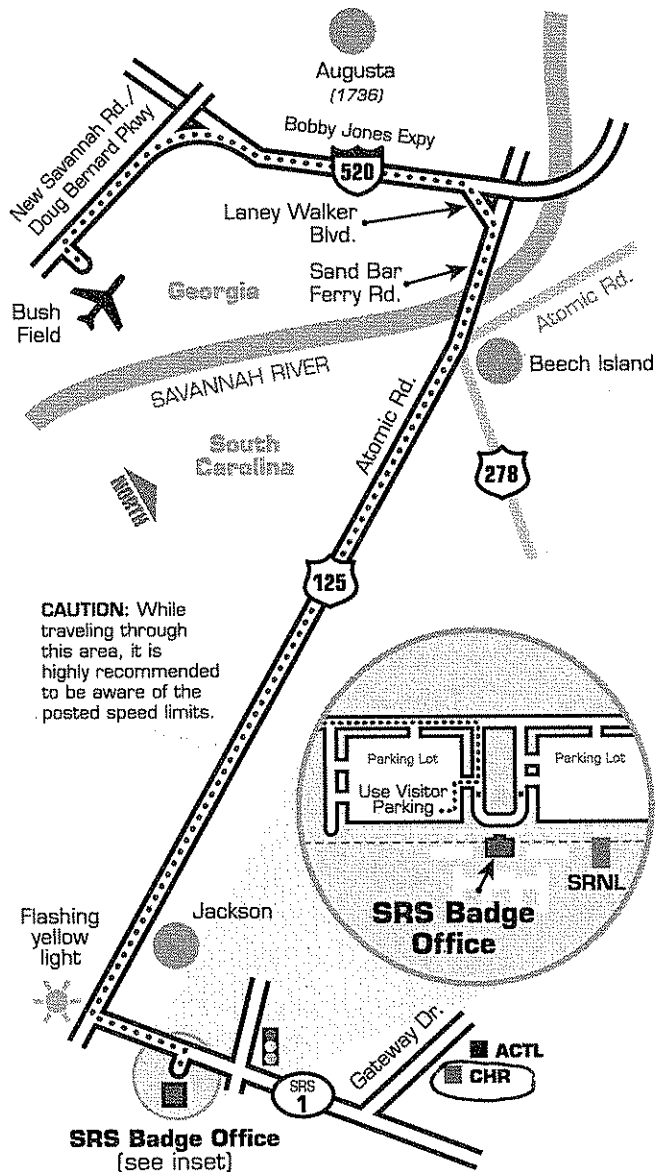
Directions:

- From Bush Field Airport - Augusta to SRS/SRNL
- From Bush Field Airport - Augusta to Aiken - pg. 2
- From Augusta/I-20 to SRS (Atlanta & beyond) - pg. 3

- From Augusta/I-20 to Aiken (Atlanta & beyond) - pg. 4
- Aiken map - pg. 5

From Bush Field Airport - Augusta to SRS/SRNL

- Exiting Bush Field Airport, turn right onto New Savannah Rd./Doug Bernard Pkwy.
- Take Doug Bernard Pkwy. approx. 2 miles to I-520 (Bobby Jones Expressway).
- Take entrance ramp to the left onto I-520 East toward North Augusta, SC.
- Take I-520 to the Laney Walker Blvd. exit and turn right onto Laney Walker Blvd.
- Go approx. 1/2 mile to the end of Laney Walker Blvd.
- Turn right onto Sand Bar Ferry Rd. and follow it across the Savannah River into South Carolina.
- Continue straight and follow the signs for Hwy. 125.
- Bear right up the ramp onto Hwy. 125 South.
- Continue on Hwy. 125 through Beech Island and Jackson, SC.
- About 1 mile after passing through the traffic light in Jackson, turn left at the flashing caution light onto the SRS Road 1 (See the inset map for the Badge Office and parking). SRS/SRNL is on the right side of SRS Road 1 approx. 2.6 miles from Hwy. 125.
- For the Aiken County Technology Laboratory (ACTL) and Center for Hydrogen Research (CHR), continue on SRS Road 1 for approx. 2.8 miles past the SRS parking lots.
- Turn left onto Gateway Drive and travel about 1.4 miles. ACTL and CHR are on the right.



MAP SIMPLIFIED AND NOT TO SCALE



SAVANNAH RIVER SITE

Where We Are: Directions from Augusta, GA

From Bush Field Airport - Augusta to Aiken

- Exiting Bush Field Airport, turn right onto New Savannah Rd./Doug Bernard Pkwy.
- Take Doug Bernard Pkwy. approx. 2 miles to I-520 (Bobby Jones Expressway).
- Take entrance ramp to the left onto I-520 East toward North Augusta, SC.
- Take I-520 approx. 7 miles to the first exit in SC, Hwy. 1 (Aiken-Augusta Hwy./Jefferson Davis Hwy.).
- Turn right at bottom of ramp onto Hwy 1 and continue on Hwy. 1 for approx. 14 miles to the Hitchcock Pkwy. (SC 118).

If you wish to travel to south Aiken:

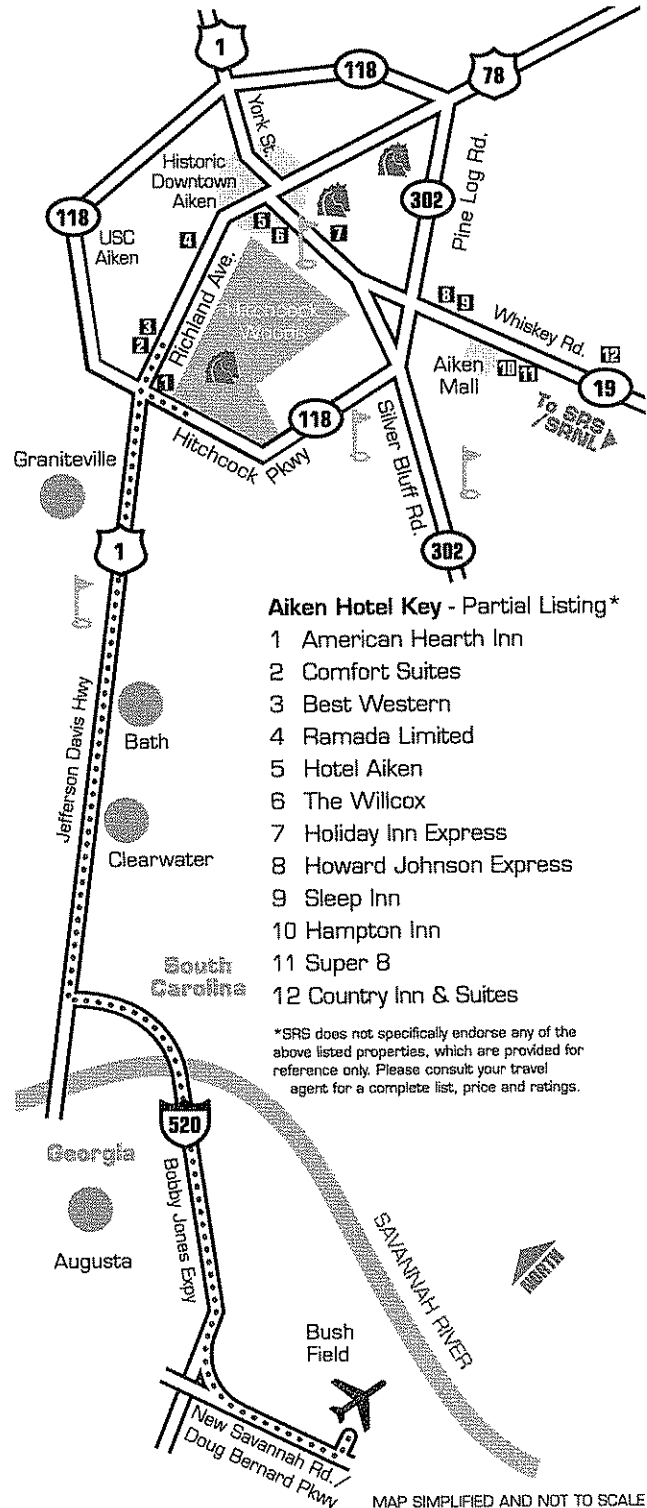
- Turn right onto SC 118 (Hitchcock Pkwy.) - there is car dealership and two gas stations at the intersection.
- Travel approx. 5.2 miles on SC 118 to Hwy. 19 (Whiskey Road)

Hotels, shops, and restaurants are north and south of the Whiskey Rd./Hwy. 19 and Pine Log Rd./Hwy. 302 intersection. (SRS is south on Whiskey Rd./Hwy. 19 - approx. 10 miles).

If you wish to travel to historic downtown Aiken:

- Continue on Hwy. 1/Richland Ave. for approx. 3.2 more miles to the intersection of Hwy. 1/Richland Ave. and Chesterfield St.

Hotels, shops, and restaurants are scattered throughout the Aiken historic district. (SRS is south on Chesterfield St., which turns into Whiskey Rd./Hwy 19. - approx. 12.5 miles).



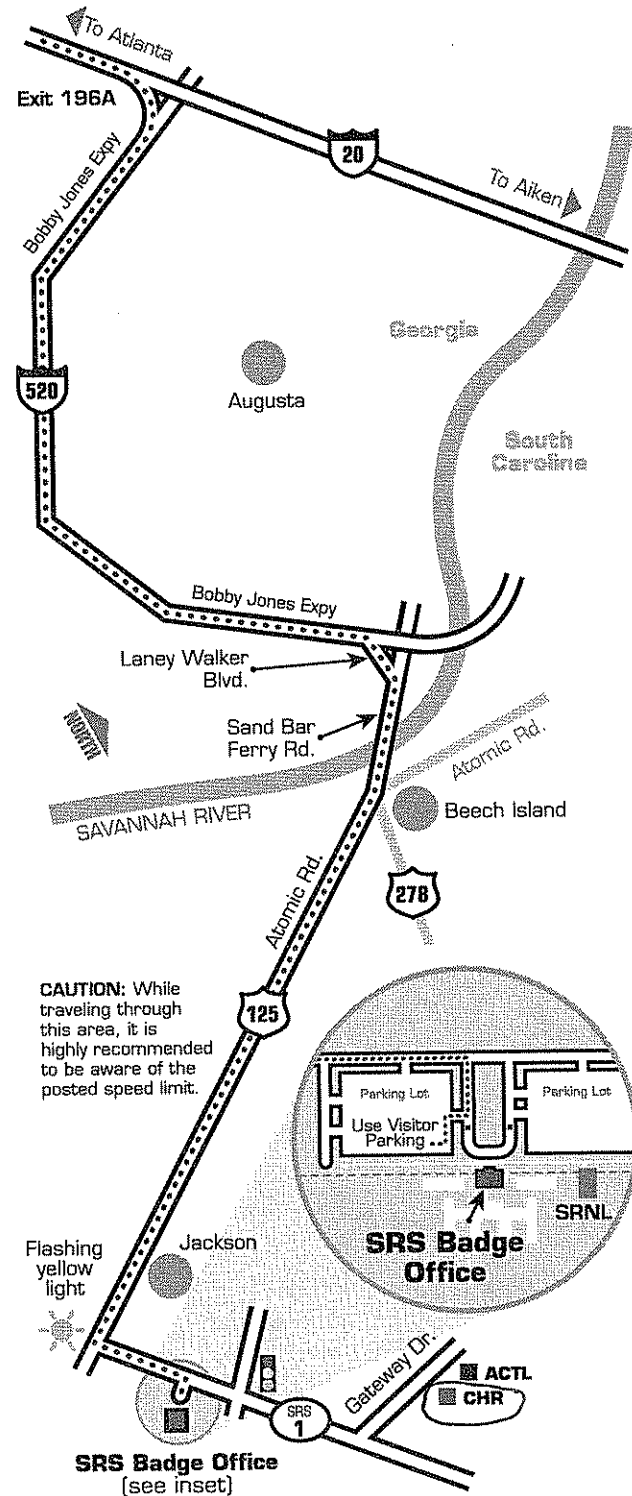


SAVANNAH RIVER SITE

Where We Are: Directions from Augusta, GA

From Augusta/I-20 to SRS/SRNL

- Exit I-20 East using Bobby Jones Expressway/I-520, at Exit 196A.
- Follow the Bobby Jones Expressway/I-520 approx. 15.5 miles to the Laney Walker Blvd exit
- At bottom of exit ramp, turn right onto Laney Walker Blvd.
- Go approx. ½ mile to the end of Laney Walker Blvd.
- Turn right onto Sand Bar Ferry Rd.
- Take the Sand Bar Ferry Bridge across the Savannah River.
- Continue straight and follow the signs for Hwy. 125.
- Bear right up the ramp onto Hwy125 South.
- Continue on Hwy. 125 through Beech Island and Jackson, SC.
- One mile after passing through the traffic light in Jackson, turn left at the flashing caution light onto the SRS Road 1 (See the inset map for the Badge Office and parking). SRS/SRNL is on the right side of SRS Road 1 approx. 2.6 miles from Hwy. 125.
- For the Aiken County Technology Laboratory (ACTL) and Center for Hydrogen Research (CHR), continue on SRS Road 1 for approx. 2.8 miles past the SRS parking lots.
- Turn left onto Gateway Drive and travel about 1.4 miles. ACTL and CHR are on the right.



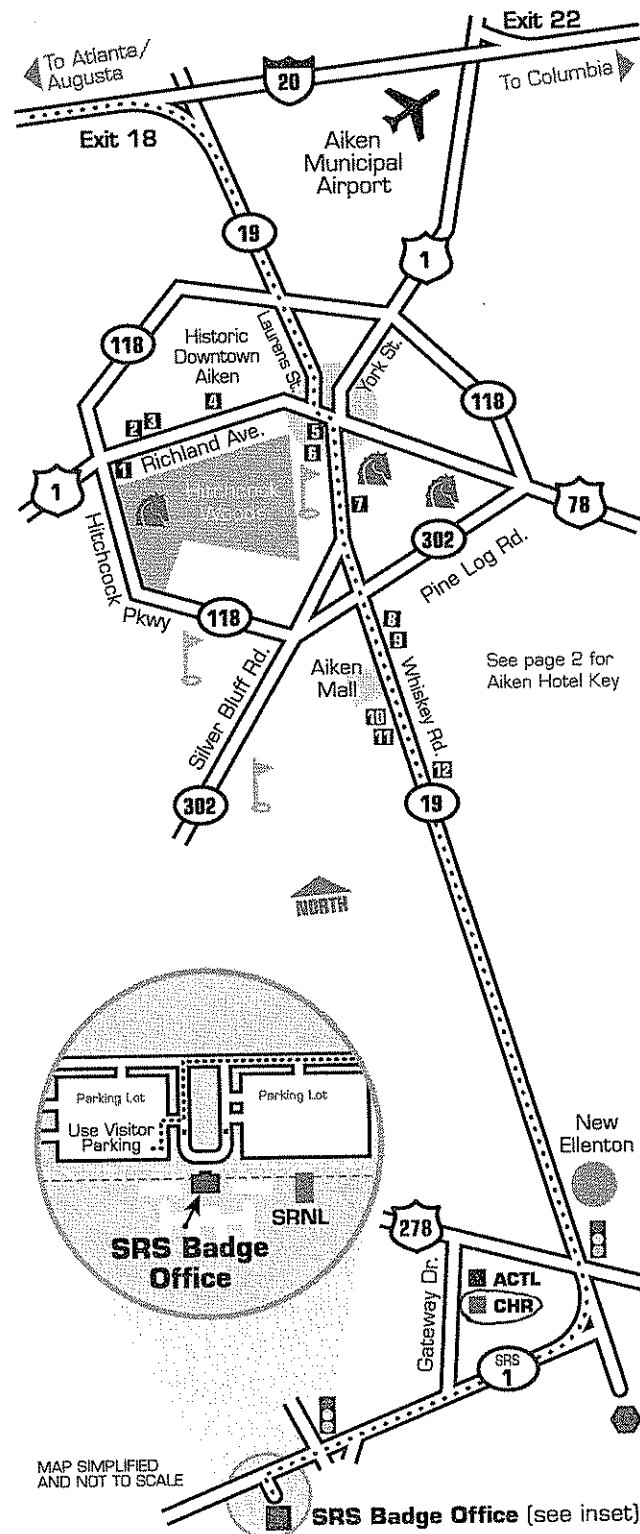


SAVANNAH RIVER SITE

Where We Are: Directions from Augusta, GA

From Augusta/I-20 to Aiken & SRS/ SRNL

- Take I-20 East from Augusta and cross into South Carolina, continue for approx. 18 miles.
- Take Exit 18 and bear right onto Hwy. 19 for approx. 5.5 miles - Hwy. 19 will become Laurens St.
- Turn left onto Richland Ave. You are now in Historic Downtown Aiken. Hotels, shops, and restaurants are scattered throughout this district.
- Go approx. 1/4 mile (2 blocks) on Richland Ave. to Chesterfield St.
- Turn right onto Chesterfield St. and continue South. Chesterfield St. becomes Whiskey Rd./Hwy. 19 at the South Boundary intersection.
- **Continuing straight**, Applebee's and Holiday Inn Express will be to your right in approx. 3.5 miles.
- Another 1.5 miles will put you at the intersection of Whiskey Rd. and Pine Log Rd. You are now on the south side of Aiken. Hotels, shops, and restaurants are available both north and south of this location.
- SRS is straight ahead approx. 10 miles.
- **For the Aiken County Technology Laboratory (ACTL) and Center for Hydrogen Research (CHR)**, turn right onto Hwy 278 and travel approximately 2.1 miles.
- Turn left onto Gateway Drive.
- ACTL and CHR are on the left.
- **For SRS/SRNL**, after crossing Hwy. 278, bear to your right onto SRS Road 1.
- SRS/SRNL is on the left side of SRS Road 1 in approx. 5 miles. Just after the traffic signal at Green Pond Rd. (See the inset map for the Badge Office and parking).
- In most cases, you must first go to the Badge Office for access to either SRS or SRNL.



See page 2 for Aiken Hotel Key



SAVANNAH RIVER SITE

Where We Are: Directions from Augusta, GA

