



SAVANNAH RIVER SITE

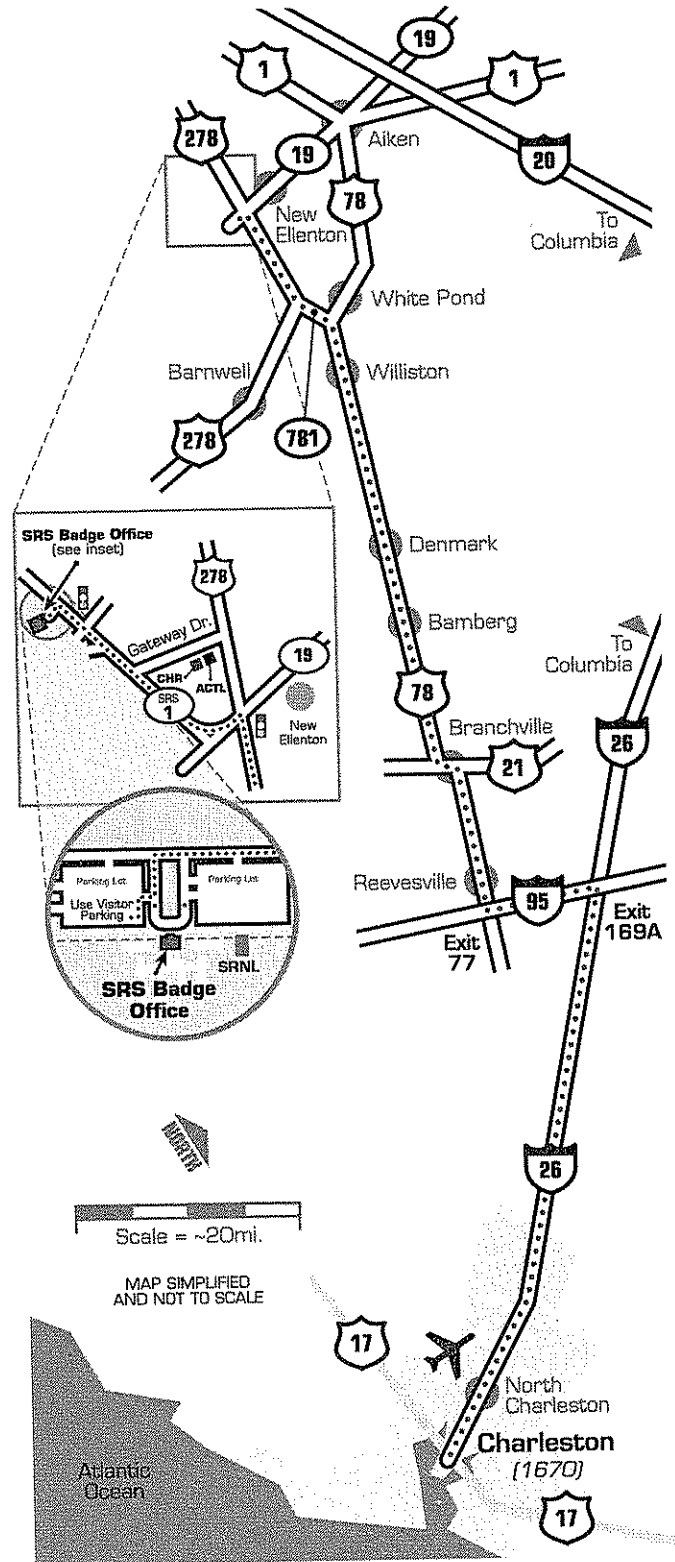
# Where We Are: Directions from Charleston, SC

## Directions:

- From Savannah to SRS/SRNL
- From SRS to Aiken - pg. 2
- Aiken map - pg. 3

## From Charleston to SRS/SRNL

- Access I-26 West.
- Travel towards Columbia for approx. 50 miles.
- Take Exit 169A, merging onto I-95 South, towards Savannah.
- After approx. 9.3 miles, turn onto Hwy. 78 West at Exit 77. Continue on Hwy. 78 West for approx. 13 miles until intersecting with Hwy. 21 in Branchville.
- Make a left onto Hwy. 21 and travel about 0.2 miles and turn right onto Hwy. 78. Continue on Hwy. 78 for approx. 41.7 miles.
- Bear left at the Hwy. 78/SC-781 junction. Follow the signs for Hwy. 278.
- After approx. 3.5 miles, make a right onto Hwy. 278 and follow for about 9.3 miles to the light at the Hwy. 19/Hwy. 278 intersection.
- For the Aiken County Technology Laboratory (ACTL) and Center for Hydrogen Research (CHR), continue on Hwy. 278 and travel approx. 2.1 miles.
- Turn left onto Gateway Drive.
- ACTL and the CHR are on the left.
- For SRS/SRNL, turn left onto Hwy. 19, at the light, and move to the right hand lane. Continue to bear to the right and follow SRS Road 1 around the curve.
- SRS/SRNL is on the left side of SRS Road 1 in approx. 5 miles. Just after the traffic signal at Green Pond Rd. (See the inset map for the Badge Office and parking).
- In most cases, you must first go to the Badge Office for access to either SRS or SRNL.



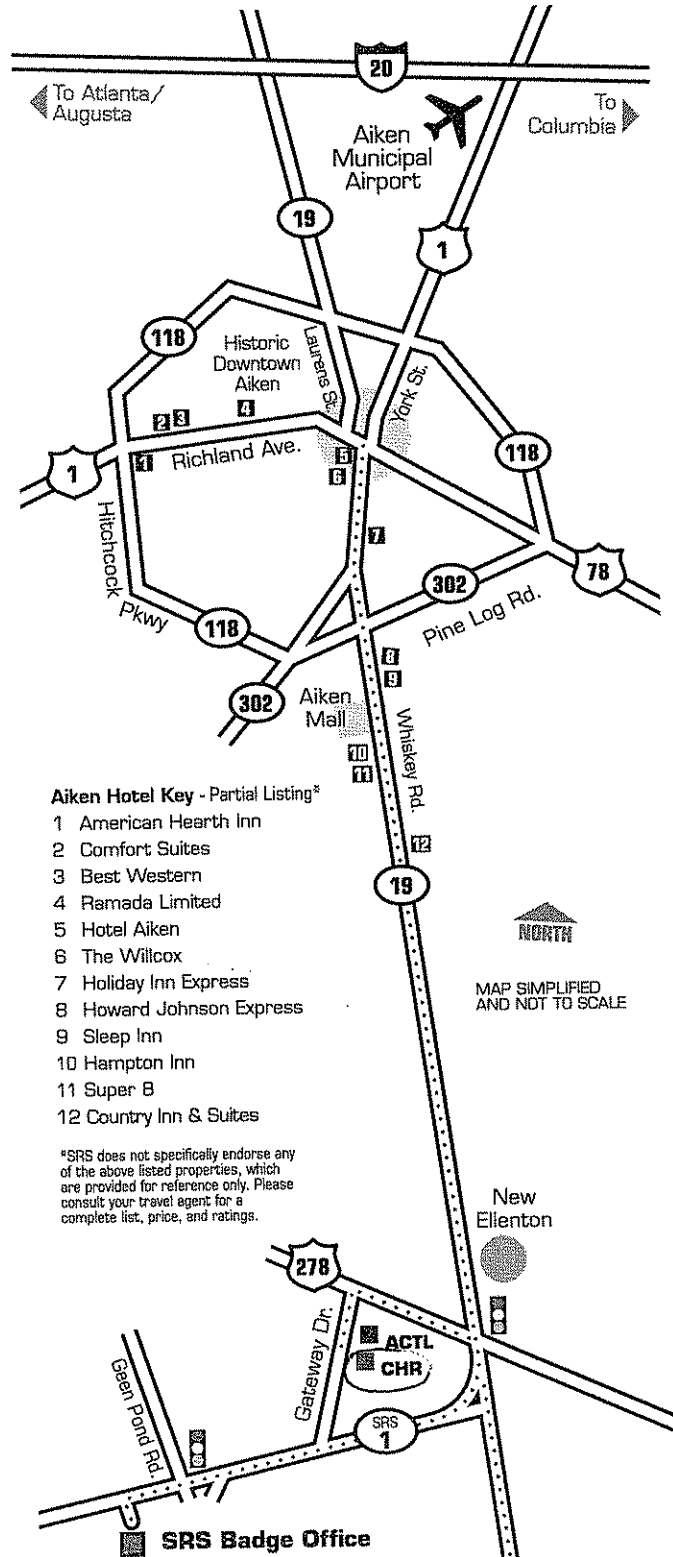


SAVANNAH RIVER SITE

# Where We Are: Directions from Charleston, SC

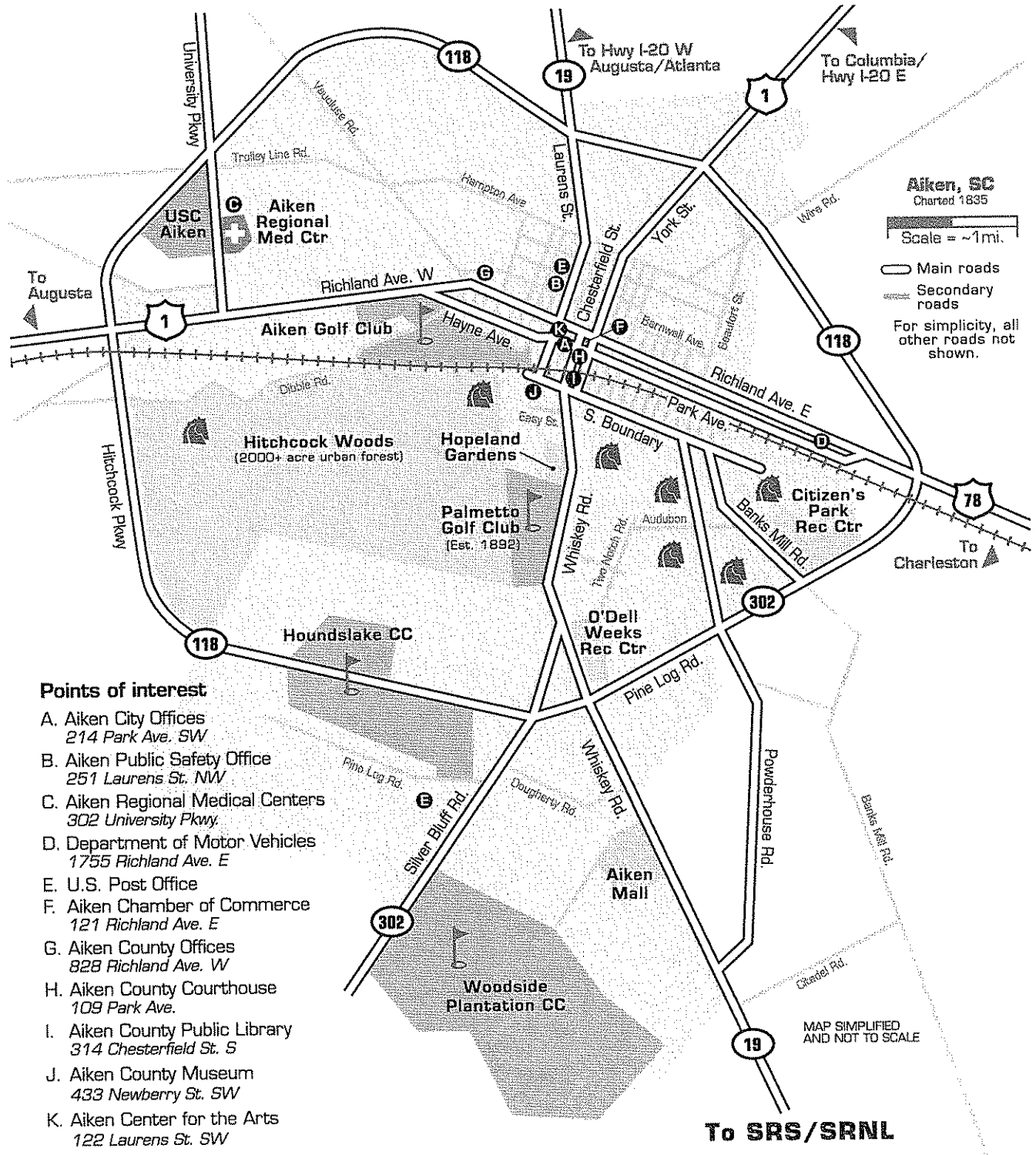
## From SRS to Aiken

- Navigate from your SRS/SRNL location to the light at the SRS Road 2/Hwy. 19/Hwy. 278 intersection.
- Aiken is straight ahead on Hwy. 19/Whiskey Rd., approx. 10 miles. This should put you at the intersection of Whiskey Rd. and Pine Log Rd.
- You are now on the south side of Aiken. Hotels, shops, and restaurants are available both north and south of this location.
- Continuing on Whiskey Rd. another 5 miles will put you in historic Downtown Aiken. Hotels, shops, and restaurants are scattered throughout this district.
- **For I-20 West**, follow Hwy. 19/Laurens St. north, approx. 5.5 miles. From here you can access Augusta, North Augusta, Atlanta, and other locations.
- **For I-20 East**, access York St./ Hwy. 1. Follow Hwy. 1 north approx. 8 miles. From here you can access Columbia, and through additional connectors, Greenville, Spartanburg, Asheville, Charlotte, Raleigh/Duram, and other locations.
- **For Hwy. 1 West/Aiken-Augusta Hwy./Jefferson Davis Hwy.**, access and follow Richland Ave. west through Downtown Aiken. Upon leaving Aiken, Richland becomes Hwy 1 with access to Augusta and North Augusta.
- **For Hwy. 78 East.**, access and follow Richland Ave. east through Downtown Aiken. Upon leaving Aiken, Richland becomes Hwy 78 with access to Charleston.





SAVANNAH RIVER SITE  
**Where We Are:  
 Directions from Charleston, SC**



**Points of interest**

- A. Aiken City Offices  
214 Park Ave. SW
- B. Aiken Public Safety Office  
251 Laurens St. NW
- C. Aiken Regional Medical Centers  
302 University Pkwy.
- D. Department of Motor Vehicles  
1755 Richland Ave. E
- E. U.S. Post Office
- F. Aiken Chamber of Commerce  
121 Richland Ave. E
- G. Aiken County Offices  
828 Richland Ave. W
- H. Aiken County Courthouse  
109 Park Ave.
- I. Aiken County Public Library  
314 Chesterfield St. S
- J. Aiken County Museum  
433 Newberry St. SW
- K. Aiken Center for the Arts  
122 Laurens St. SW